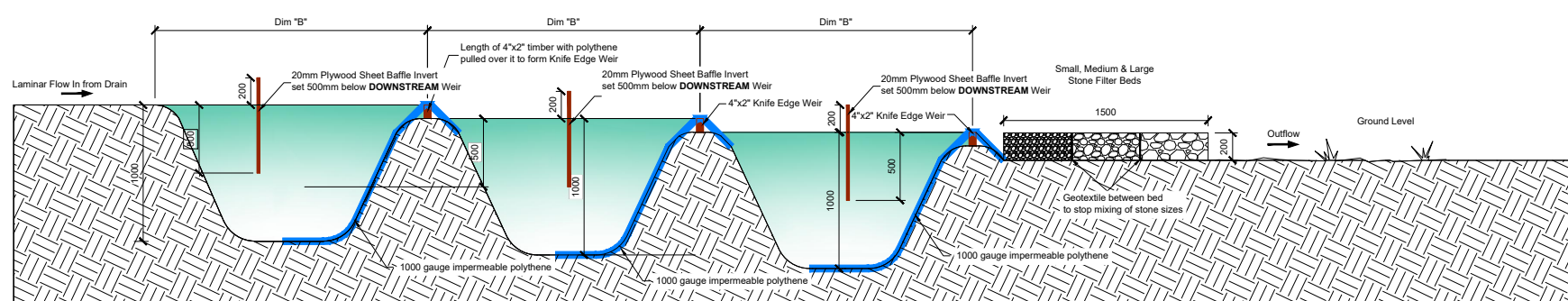


Pond Type			
Pond Type	W(m) Dim A	D(m)	L(m) Dim B
A	2.0	1.0	4.0
B	1.0	1.0	6.0
C	3.0	1.0	6.0
D	2.0	1.0	9.0
E	2.0	1.0	12.0
F	4.0	1.0	12.0
G	2.0	1.0	15.0
H	4.0	1.0	15.0
I	5.0	1.0	15.0
J	2.0	1.0	18.0
K	4.0	1.0	18.0
L	5.0	1.0	18.0
M	2.0	1.0	21.0
N	4.0	1.0	21.0
O	6.0	1.0	21.0
P	4.0	1.0	24.0
Q	6.0	1.0	24.0
R	4.0	1.0	27.0
S	9.0	1.0	36.0

PLAN VIEW OF SETTLEMENT PONDS (WITH DISCHARGE TO DRAINS WHERE APPLICABLE)

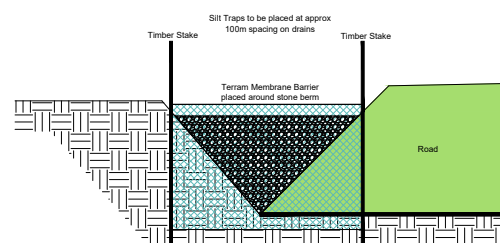
SCALE: 1:50



HY-TEX Terrastop Premium Silt Fence or similar approved. Held in place with 75mmSq by 1.0m height timber posts @ 1.5m c/c

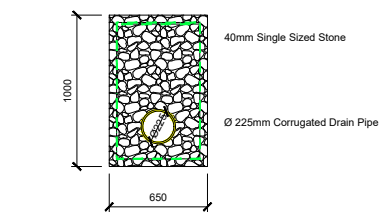
SECTION

SCALE: 1:50



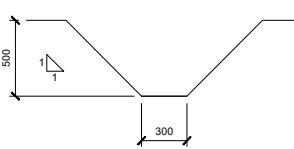
SEDIMENT FENCE DETAIL

SCALE: 1:25



PERMANENT PERIPHERAL LAND DRAIN

SCALE: 1:25



TEMPORARY "V" DITCH DRAIN PROFILE

SCALE: 1:25



COMPLETED SETTLEMENT POND SYSTEM

SCALE: NTS

rev.	modifications	by	chkd	date

Client **Gortyrhilly Wind DAC**

Project **Proposed Wind Farm at Gortyrhilly, Ballyvourney, Co. Cork**

Stage **Planning**

Title **Drainage Details Sheet 3 of 4**

Scales **As Noted @ A3**

Surveyed	Prepared By	Checked	Date
	A.McC.	S.M.	01-11-2021

© COPYRIGHT OF JENNINGS O'DONOVAN & PARTNERS LIMITED, CONSULTING ENGINEERS, FINSKLIN, SLIGO, IRELAND. TEL. (0035371) 9161416. FAX. (0035371) 9161080. Email. info@jodireland.com Web. www.jodireland.com



Job No.	Drawing no.	Figure no.	Revision
6225	6225- PL-303	2.13	